

**SUPPLEMENTAL WORK AUTHORIZATION NO. 8**  
**TO**  
**WORK AUTHORIZATION NO. 1**

**WILLIAMSON COUNTY ROAD BOND PROJECT:**  
**CHANDLER ROAD EXTENSION (CORRIDOR B3)**  
**CORRIDOR PLANNING STUDIES**

This Supplemental Work Authorization No. 8 to Work Authorization No. 1 is made pursuant to the terms and conditions of the Williamson County Contract for Engineering Services, being dated June 4, 2019 ("Contract") and entered into by and between Williamson County, Texas, a political subdivision of the State of Texas, (the "County") and Huitt-Zollars, Inc. (the "Engineer").

WHEREAS, the County and the Engineer executed Work Authorization No. 1 dated effective July 8, 2019 (the "Work Authorization");

WHEREAS, pursuant to Article 14 of the Contract, amendments, changes and modifications to a fully executed Work Authorization shall be made in the form of a Supplemental Work Authorization; and

WHEREAS, it has become necessary to amend, change and modify the Work Authorization.

**AGREEMENT**

NOW, THEREFORE, premises considered, the County and the Engineer agree that the Work Authorization shall be amended, changed and modified as follows:

- I. The Work Authorization shall terminate on December 31, 2025. The Services to be Provided by the Engineer shall be fully completed on or before said date unless extended by an additional Supplemental Work Authorization. The revised Work Schedule is attached hereto as Attachment "C" (must be attached).

Except as otherwise amended by prior or future Supplemental Work Authorizations, all other terms of the Work Authorization are unchanged and will remain in full force and effect.

This Supplemental Work Authorization does not waive the parties' responsibilities and obligations provided under the Contract.

**IN WITNESS WHEREOF**, the County and the Engineer have executed this Supplemental Work Authorization, in duplicate, to be effective as of the date of the last party's execution below.

**ENGINEER:**

By: Rey Gonzalez  
Signature

Rey Gonzalez

Printed Name

Vice President

Title

4/8/25

Date

**COUNTY:**

By: Steven Snell  
Signature

Steven Snell

Printed Name

County Judge

Title

04/30/2025

Date

**LIST OF ATTACHMENTS**






















Attachment C – Work Schedule

**APPROVED**

*By Christen Eschberger at 1:13 pm, Apr 22, 2025*

















**ATTACHMENT C - WILLIAMSON COUNTY CHANDLER ROAD EXTENSION (CORRIDOR B3) WORK SCHEDULE**

ID	Task Name	Duration	Start	Finish	2019				2020				2021				2022				2023				2024				2025				2026			
					Qtr 1	Qtr 2	Qtr 3	Qtr 4	Qtr 1	Qtr 2	Qtr 3	Qtr 4	Qtr 1	Qtr 2	Qtr 3	Qtr 4	Qtr 1	Qtr 2	Qtr 3	Qtr 4	Qtr 1	Qtr 2	Qtr 3	Qtr 4	Qtr 1	Qtr 2	Qtr 3	Qtr 4	Qtr 1	Qtr 2	Qtr 3	Qtr 4	Qtr 1	Qtr 2	Qtr 3	Qtr 4
1	Williamson County Chandler Road Extension (Corridor B3)	1667 days	Wed 5/29/19	Thu 10/16/25																																
2	Commission Approves Professional Service Agreement	0 days	Wed 5/29/19	Wed 5/29/19																																
3	Prepare Corridor Study Work Authorization 01	20 days	Wed 5/29/19	Tue 6/25/19																																
4	WA01 Notice to Proceed	0 days	Thu 7/18/19	Thu 7/18/19																																
5	Project Kick-off Meeting	0 days	Tue 7/23/19	Tue 7/23/19																																
6	1. Project Management	487 days	Thu 7/18/19	Fri 5/28/21																																
7	c. QA/QC Plan	16 days	Thu 7/18/19	Thu 8/8/19																																
8	Prepare Draft	9 days	Thu 7/18/19	Tue 7/30/19																																
9	GEC Review	4 days	Wed 7/31/19	Mon 8/5/19																																
10	Respond to Comments & Finalize	3 days	Tue 8/6/19	Thu 8/8/19																																
11	d. Project Coordination & Administration	450 days	Tue 7/23/19	Fri 5/28/21																																
12	e. Progress/Coordination Meetings	370 days	Tue 8/20/19	Wed 5/5/21																																
13	f. Project Schedule	25 days	Tue 7/23/19	Mon 8/26/19																																
14	2. Route & Design Studies	529 days	Tue 7/23/19	Fri 7/30/21																																
15	a. Data Collection	187 days	Tue 7/23/19	Wed 4/8/20																																
16	Environmental GIS Data	10 days	Tue 7/23/19	Mon 8/5/19																																
17	Property Owner Info	20 days	Thu 10/31/19	Wed 11/27/19																																
18	Update Property Owner Info per Modified Alternatives	25 days	Thu 3/5/20	Wed 4/8/20																																
19	Traffic Data	40 days	Tue 8/27/19	Mon 10/21/19																																
20	Traffic Memo	429 days	Tue 10/22/19	Fri 6/11/21																																
21	Prepare Draft	27 days	Tue 10/22/19	Wed 11/27/19																																
22	Obtain Additional Traffic Data for Modified Alternatives	30 days	Mon 3/22/21	Fri 4/30/21																																
23	Update per Modified Alternatives	10 days	Thu 11/26/20	Fri 5/14/21																																
24	GEC Review	10 days	Mon 5/17/21	Fri 5/28/21																																
25	Respond to Comments & Finalize	10 days	Mon 5/31/21	Fri 6/11/21																																
26	b. Study Area Map	15 days	Tue 8/6/19	Mon 8/26/19																																
27	c. Stakeholder Coordination	50 days	Thu 12/19/19	Wed 2/26/20																																
28	d. Constraints Map	30 days	Tue 8/6/19	Mon 9/16/19																																
29	Prepare Draft	15 days	Tue 8/6/19	Mon 8/26/19																																
30	GEC Review	10 days	Tue 8/27/19	Mon 9/9/19																																
31	Respond to Comments & Finalize	5 days	Tue 9/10/19	Mon 9/16/19																																
32	e. Design Criteria	32 days	Tue 8/27/19	Wed 10/9/19																																
33	Prepare DSR (w/ typical sections)	17 days	Tue 8/27/19	Wed 9/18/19																																
34	GEC Review	10 days	Thu 9/19/19	Wed 10/2/19																																
35	Respond to Comments & Finalize	5 days	Thu 10/3/19	Wed 10/9/19																																
36	f. Route Location Studies	487 days	Thu 9/19/19	Fri 7/30/21																																

Project: Wilco Chandler Rd Ext Date: Mon 4/7/25	Task		Project Summary		Manual Task		Start-only		Deadline		Manual Progress	
	Split		Inactive Task		Duration-only		Finish-only		Critical			
	Milestone		Inactive Milestone		Manual Summary Rollup		External Tasks		Critical Split			
	Summary		Inactive Summary		Manual Summary		External Milestone		Progress			











**ATTACHMENT C - WILLIAMSON COUNTY CHANDLER ROAD EXTENSION (CORRIDOR B3) WORK SCHEDULE**

ID	Task Name	Duration	Start	Finish	2019				2020				2021				2022				2023				2024				2025				2026			
					Qtr 1	Qtr 2	Qtr 3	Qtr 4	Qtr 1	Qtr 2	Qtr 3	Qtr 4	Qtr 1	Qtr 2	Qtr 3	Qtr 4	Qtr 1	Qtr 2	Qtr 3	Qtr 4	Qtr 1	Qtr 2	Qtr 3	Qtr 4	Qtr 1	Qtr 2	Qtr 3	Qtr 4	Qtr 1	Qtr 2	Qtr 3	Qtr 4	Qtr 1			
37	Develop Corridor Alternatives	296 days	Thu 9/19/19	Thu 11/5/20																																
38	Develop Preliminary Corridor Alternatives (x5)	20 days	Thu 9/19/19	Wed 10/16/19																																
39	GEC Review	18 days	Thu 10/17/19	Mon 11/11/19																																
40	Modify Corridor Alternatives (x2 w/ Interchanges)	24 days	Tue 11/12/19	Fri 12/13/19																																
41	Meeting w/ WilCo	0 days	Wed 12/18/19	Wed 12/18/19																																
42	Modify Corridor Alternatives	55 days	Thu 12/19/19	Wed 3/4/20																																
43	WilCo Review	35 days	Thu 3/5/20	Wed 4/22/20																																
44	Modify Corridor Alternatives	30 days	Thu 4/23/20	Wed 6/3/20																																
45	WilCo Review	41 days	Thu 6/4/20	Thu 7/30/20																																
46	Refine Alternative A	70 days	Fri 7/31/20	Thu 11/5/20																																
47	Initial Screening & Evaluation Criteria	280 days	Thu 10/17/19	Wed 11/11/20																																
48	Prepare Alternatives Evaluation Screening Matrix	10 days	Thu 10/17/19	Wed 10/30/19																																
49	GEC Review	10 days	Thu 10/31/19	Wed 11/13/19																																
50	Respond to Comments	5 days	Thu 11/14/19	Wed 11/20/19																																
51	WilCo Review	20 days	Thu 11/21/19	Wed 12/18/19																																
52	Screen Modified Corridor Alternatives	15 days	Tue 1/21/20	Wed 3/4/20																																
53	Update Alternative Evaluation Matrix	4 days	Fri 11/6/20	Wed 11/11/20																																
54	Alternatives Evaluation Technical Report	467 days	Thu 10/17/19	Fri 7/30/21																																
55	Prepare Preliminary Alternatives Evaluation Tech Report	18 days	Thu 10/17/19	Mon 11/11/19																																
56	Update for Modified Alternatives	10 days	Tue 3/2/21	Mon 3/15/21																																
57	Update with PI Summary	75 days	Thu 3/18/21	Fri 7/2/21																																
58	GEC Review	10 days	Mon 7/5/21	Fri 7/16/21																																
59	Respond to Comments & Finalize	10 days	Mon 7/19/21	Fri 7/30/21																																
60	Recommended Alternative	20 days	Thu 11/12/20	Wed 12/9/20																																
61	Select Recommended Alternative	10 days	Thu 11/12/20	Wed 11/25/20																																
62	WilCo Approval	10 days	Thu 11/26/20	Wed 12/9/20																																
63	g. Preliminary Cost Estimates	30 days	Thu 12/10/20	Wed 1/20/21																																
64	Prepare Draft	15 days	Thu 12/10/20	Wed 12/30/20																																
65	GEC Review	10 days	Thu 12/31/20	Wed 1/13/21																																
66	Respond to Comments & Finalize	5 days	Thu 1/14/21	Wed 1/20/21																																
67	h. Preliminary ROW Requirement	30 days	Thu 12/10/20	Wed 1/20/21																																
68	Prepare Draft (w/ typical sections)	15 days	Thu 12/10/20	Wed 12/30/20																																
69	GEC Review	10 days	Thu 12/31/20	Wed 1/13/21																																
70	Respond to Comments & Finalize	5 days	Thu 1/14/21	Wed 1/20/21																																
71	i. Conceptual Design Alignment	109 days	Thu 12/10/20	Tue 5/11/21																																
72	Prepare Draft	62 days	Thu 12/10/20	Tue 4/13/21																																

Project: Wilco Chandler Rd Ext Date: Mon 4/7/25	Task		Project Summary		Manual Task		Start-only		Deadline		Manual Progress	
	Split		Inactive Task		Duration-only		Finish-only		Critical			
	Milestone		Inactive Milestone		Manual Summary Rollup		External Tasks		Critical Split			
	Summary		Inactive Summary		Manual Summary		External Milestone		Progress			











**ATTACHMENT C - WILLIAMSON COUNTY CHANDLER ROAD EXTENSION (CORRIDOR B3) WORK SCHEDULE**

ID	Task Name	Duration	Start	Finish	2019				2020				2021				2022				2023				2024				2025				2026			
					Qtr 1	Qtr 2	Qtr 3	Qtr 4	Qtr 1	Qtr 2	Qtr 3	Qtr 4	Qtr 1	Qtr 2	Qtr 3	Qtr 4	Qtr 1	Qtr 2	Qtr 3	Qtr 4	Qtr 1	Qtr 2	Qtr 3	Qtr 4	Qtr 1	Qtr 2	Qtr 3	Qtr 4	Qtr 1	Qtr 2	Qtr 3	Qtr 4	Qtr 1	Qtr 2	Qtr 3	Qtr 4
73	GEC Review	10 days	Wed 4/14/21	Tue 4/27/21																																
74	Respond to Comments & Finalize	10 days	Wed 4/28/21	Tue 5/11/21																																
75	3. Public Involvement	518 days	Tue 7/23/19	Thu 7/15/21																																
76	a. Public Involvement Plan (PIP)	107 days	Tue 7/23/19	Wed 12/18/19																																
77	Prepare Draft	15 days	Tue 7/23/19	Mon 8/12/19																																
78	GEC Review	5 days	Tue 8/13/19	Mon 8/19/19																																
79	Respond to Comments	5 days	Tue 8/20/19	Mon 8/26/19																																
80	WilCo Review	26 days	Wed 11/13/19	Wed 12/18/19																																
81	b. Stakeholder Outreach & Meetings	70 days	Fri 7/31/20	Thu 11/5/20																																
82	c. Meetings with Affected Property Owners (MAPOs)	422 days	Wed 12/4/19	Thu 7/15/21																																
83	Fact Sheet	11 days	Wed 12/4/19	Wed 12/18/19																																
84	Prepare Draft	8 days	Wed 12/4/19	Fri 12/13/19																																
85	GEC Review	2 days	Mon 12/16/19	Tue 12/17/19																																
86	Respond to Comments	1 day	Wed 12/18/19	Wed 12/18/19																																
87	Conduct MAPOs	180 days	Fri 11/6/20	Thu 7/15/21																																
88	Prepare Material	15 days	Fri 11/6/20	Thu 11/26/20																																
89	GEC Review	4 days	Fri 11/27/20	Wed 12/2/20																																
90	Respond to Comments & Finalize	2 days	Thu 12/3/20	Fri 12/4/20																																
91	Letters to potentially affected property owners	3 days	Fri 11/27/20	Tue 12/1/20																																
92	Conduct MAPOs	146.25 days	Mon 12/7/20	Thu 7/15/21																																
93	MAPOs Summary Report	86 days	Thu 3/18/21	Thu 7/15/21																																
94	Prepare Summary Report	64 days	Thu 3/18/21	Thu 6/17/21																																
95	GEC Review	10 days	Fri 6/18/21	Thu 7/1/21																																
96	Respond to Comments & Finalize	10 days	Fri 7/2/21	Thu 7/15/21																																
97	4. Conceptual Schematic Profiles and Cross-Sections (Original Scope)	83 days	Mon 6/6/22	Wed 9/28/22																																
98	Notice to Proceed	0 days	Mon 6/6/22	Mon 6/6/22																																
99	Prepare Schematic Profiles and Cross-Sections / Minimize Retaining Walls / Verify Drainage Can be Contained within ROW (time allowed for TxDOT coordination of US 79 connection/realignment)	65 days	Thu 6/30/22	Wed 9/28/22																																
100	County Stop Work	1 day	Wed 9/28/22	Wed 9/28/22																																
101	5. County Coordination with City of Taylor & US 79 Tie-In Location	368 days	Thu 9/29/22	Mon 2/26/24																																
102	County Discussions with City Regarding Footprint Concerns	269 days	Thu 9/29/22	Tue 10/10/23																																
103	County Discussions Regarding US 79 Tie In Location at FM 619	99 days	Wed 10/11/23	Mon 2/26/24																																
104	6. Rescoping of Project (County / HZ)	69 days	Tue 2/27/24	Fri 5/31/24																																
105	County Send New Revised Scope to HZ	1 day	Tue 2/27/24	Tue 2/27/24																																
106	HZ Proposal Preparation for Revised Scope of Work to County	6 days	Wed 2/28/24	Wed 3/6/24																																

Project: Wilco Chandler Rd Ext Date: Mon 4/7/25	Task		Project Summary		Manual Task		Start-only		Deadline		Manual Progress	
	Split		Inactive Task		Duration-only		Finish-only		Critical			
	Milestone		Inactive Milestone		Manual Summary Rollup		External Tasks		Critical Split			
	Summary		Inactive Summary		Manual Summary		External Milestone		Progress			

**ATTACHMENT C - WILLIAMSON COUNTY CHANDLER ROAD EXTENSION (CORRIDOR B3) WORK SCHEDULE**

ID	Task Name	Duration	Start	Finish	2019				2020				2021				2022				2023				2024				2025				2026			
					Qtr 1	Qtr 2	Qtr 3	Qtr 4	Qtr 1	Qtr 2	Qtr 3	Qtr 4	Qtr 1	Qtr 2	Qtr 3	Qtr 4	Qtr 1	Qtr 2	Qtr 3	Qtr 4	Qtr 1	Qtr 2	Qtr 3	Qtr 4	Qtr 1	Qtr 2	Qtr 3	Qtr 4	Qtr 1	Qtr 2	Qtr 3	Qtr 4	Qtr 1	Qtr 2	Qtr 3	Qtr 4
107	County Review of Proposal for Revised Scope of Work/Comments to HZ	10 days	Thu 3/7/24	Wed 3/20/24																																
108	HZ Address Proposal Comments	5 days	Thu 3/21/24	Wed 3/27/24																																
109	County Review & Staff Acceptance of Updated Proposal	7 days	Thu 3/28/24	Fri 4/5/24																																
110	Proposal to Commissioners Court for Approval	2 days	Mon 4/8/24	Tue 4/9/24																																
111	County Coordination with TxDOT regarding US 79 Tie In Location at FM 619	40 days	Mon 4/8/24	Fri 5/31/24																																
112	7. Revise ROW, Main Lanes, Frontage Roads	245 days	Mon 6/3/24	Fri 5/9/25																																
113	County Notice to Proceed	1 day	Mon 6/3/24	Mon 6/3/24																																
114	Revise ROW, Main Lanes, Frontage Roads, Direct Connectors, Entrance/Exit Ramps	25 days	Tue 6/4/24	Mon 7/8/24																																
115	County Review 1 / County Final Coordination with TxDOT Re: US 79 Connection at FM 619	12 days	Tue 7/9/24	Wed 7/24/24																																
116	HZ Address Comments	35 days	Thu 7/25/24	Wed 9/11/24																																
117	County Review 2 / County Final Coordination with TxDOT Re: US 79 Connection at FM 619	11 days	Thu 9/12/24	Thu 9/26/24																																
118	HZ Address Comments - Direct Connectors at US 79 + Shift at SH 95	41 days	Fri 9/27/24	Fri 11/22/24																																
119	County Review 3 / County Final Coordination with TxDOT & City of Taylor	17 days	Mon 11/25/24	Tue 12/17/24																																
120	HZ Address Comments	15 days	Wed 12/18/24	Tue 1/7/25																																
121	County Coordination with TxDOT, City of Taylor, UPRR (Design on Hold)	78 days	Wed 1/8/25	Fri 4/25/25																																
122	Acceptance of Revised Horizontal Geometry by County (Presumes US 79 connection is at FM 619)	10 days	Mon 4/28/25	Fri 5/9/25																																
123	8. Conceptual Schematic Profiles and Cross-Sections (New Scope)	114 days	Mon 5/12/25	Thu 10/16/25																																
124	Prepare Schematic Profiles and Cross-Sections / Minimize Retaining Walls / Verify Drainage Can be Contained within ROW (Presumes No Major Changes to Plan View Alignments Submitted in Previous Section)	60 days	Mon 5/12/25	Fri 8/1/25																																
125	Submit Schematic Profiles and Cross-Sections for GEC Review	1 day	Mon 8/4/25	Mon 8/4/25																																
126	GEC Review	10 days	Tue 8/5/25	Mon 8/18/25																																
127	Address GEC Comments	10 days	Tue 8/19/25	Mon 9/1/25																																
128	Submit Final Schematic Profiles and Cross-Sections	1 day	Tue 9/2/25	Tue 9/2/25																																
129	Update Alternatives Evaluation Technical Report Accordingly	10 days	Wed 9/3/25	Tue 9/16/25																																
130	Submit Draft Updated Alternatives Evaluation Technical Report for GEC Review	1 day	Wed 9/17/25	Wed 9/17/25																																
131	GEC Review	10 days	Thu 9/18/25	Wed 10/1/25																																
132	Address GEC Comments	10 days	Thu 10/2/25	Wed 10/15/25																																
133	Submit Final Updated Alternatives Evaluation Technical Report	1 day	Thu 10/16/25	Thu 10/16/25																																

Project: Wilco Chandler Rd Ext Date: Mon 4/7/25	Task		Project Summary		Manual Task		Start-only		Deadline		Manual Progress	
	Split		Inactive Task		Duration-only		Finish-only		Critical			
	Milestone		Inactive Milestone		Manual Summary Rollup		External Tasks		Critical Split			
	Summary		Inactive Summary		Manual Summary		External Milestone		Progress			