

**SUPPLEMENTAL WORK AUTHORIZATION NO. 6
TO
WORK AUTHORIZATION NO. 1**

**WILLIAMSON COUNTY ROAD BOND PROJECT:
CR 110 North**

This Supplemental Work Authorization No. 6 to Work Authorization No. 1 is made pursuant to the terms and conditions of the Williamson County Contract for Engineering Services, being dated March 19, 2024 (“Contract”) and entered into by and between Williamson County, Texas, a political subdivision of the State of Texas, (the "County") and RPS Infrastructure, Inc. (the "Engineer").

WHEREAS, the County and the Engineer executed Work Authorization No. 1 dated effective March 22, 2024 (the “Work Authorization”);

WHEREAS, pursuant to Article 14 of the Contract, amendments, changes and modifications to a fully executed Work Authorization shall be made in the form of a Supplemental Work Authorization; and

WHEREAS, it has become necessary to amend, change and modify the Work Authorization.

AGREEMENT

NOW, THEREFORE, premises considered, the County and the Engineer agree that the Work Authorization shall be amended, changed and modified as follows:

- I. The Services to be Provided by the Engineer that were set out in the original Attachment “B” of the Work Authorization are hereby amended, changed and modified as shown in the attached revised Attachment “B-6” (must be attached).
- II. The maximum amount payable for services under the Work Authorization is hereby increased from \$810,651.09 to \$822,020.21. The revised Fee Schedule is attached hereto as Attachment “D-6” (must be attached).

Except as otherwise amended by prior or future Supplemental Work Authorizations, all other terms of the Work Authorization are unchanged and will remain in full force and effect.

This Supplemental Work Authorization does not waive the parties’ responsibilities and obligations provided under the Contract.

IN WITNESS WHEREOF, the County and the Engineer have executed this Supplemental Work Authorization, in duplicate, to be effective as of the date of the last party's execution below.

ENGINEER:

RPS Infrastructure, Inc.

By: 
Signature

Kevin Hoffman
Printed Name

Regional Director of Transportation
Title

11/06/2025
Date

COUNTY:

Williamson County, Texas

By: 
Signature

Steve Snell
Printed Name

Williamson County Judge
Title

11/21/2025
Date

LIST OF ATTACHMENTS

Attachment B-6 – Services to be Provided by Engineer

Attachment D-6 – Fee Schedule

APPROVED
By Christen Eschberger at 10:02 am, Nov 10, 2025

ATTACHMENT B-6
SERVICES TO BE PROVIDED BY THE ENGINEER FOR
CR 110 NORTH

PROJECT DESCRIPTION

Project Limits

Unchanged under this SWA #6.

Existing Facility

Unchanged under this SWA #6.

Proposed Facility

Unchanged under this SWA #6.

Design Criteria

Unchanged under this SWA #6.

1. PROJECT MANAGEMENT

a. COMMUNICATION:

i. No supplemental scope under this SWA #6.

b. MONTHLY PROGRESS REPORTS, INVOICES, AND BILLINGS:

i. No supplemental scope under this SWA #6.

c. QUALITY ASSURANCE AND QUALITY CONTROL (QA/QC) PLAN:

i. No supplemental scope under this SWA #6.

d. PROJECT COORDINATION & ADMINISTRATION:

i. No supplemental scope under this SWA #6.

e. PROGRESS/COORDINATION MEETINGS:

i. No supplemental scope under this SWA #6.

f. PROJECT SCHEDULE:

i. No supplemental scope under this SWA #6.

g. PROJECT DOCUMENTS/FILES:

i. No supplemental scope under this SWA #6.

h. DELIVERABLES:

i. No supplemental scope under this SWA #6.

2. PUBLIC INVOLVEMENT
No supplemental scope under this SWA #6.
3. UTILITY COORDINATION SUPPORT
 - a. UTILITY INFORMATION INTO ENGINEERING DRAWINGS
 - i. No supplemental scope under this SWA #6.
 - b. UTILITY MEETINGS
 - i. No supplemental scope under this SWA #6.
4. CONDEMNATION SUPPORT
No supplemental scope under this SWA #6.
5. SURVEYING
No supplemental scope under this SWA #6.
6. DRAINAGE STUDY REFINEMENT
No supplemental scope under this SWA #6.
7. ENVIRONMENTAL SERVICES
 - a. COUNTY DUE DILIGENCE:
No supplemental scope under this SWA #6.
 - b. DATA COLLECTION & FIELD RECONNAISSANCE:
No supplemental scope under this SWA #6.
 - c. HAZARDOUS MATERIALS ENVIRONMENTAL SITE ASSESSMENT:
No supplemental scope under this SWA #6.
 - d. SECTION 404 CLEAN WATER ACT COMPLIANCE:
No supplemental scope under this SWA #6.
 - e. ENDANGERED SPECIES ACT COMPLIANCE:
No supplemental scope under this SWA #6.
 - f. HISTORICAL SITE COMPLIANCE:
No supplemental scope under this SWA #6.

g. TEXAS ANTIQUITIES CODE (TAC) COMPLIANCE:

i. Archeological Fieldwork and Reporting:

Fieldwork will be performed in accordance with the latest THC/Council of Texas Archeologists (CTA) guidelines, a combination of surface inspection and shovel testing within the APE will be used. Sixteen shovel tests per mile within a 30-meter corridor will be excavated per THC/CTA guidelines. In areas with greater than 30 percent surface visibility, the survey will include systematic surface examination and limited shovel testing of a single transect of 90-foot wide (30-meter wide) corridor. All other areas will be shovel tested according to CTA/THC guidelines. Shovel tests may be placed judgmentally depending on field conditions and/or archeological sensitivity. Previously surveyed locations, locations of excessive slope, and previously disturbed areas will not require subsurface investigations but will be photo documented during the survey. Subsurface testing will consist of the excavation of shovel tests.

At the conclusion of cultural resource fieldwork, an Archeological Report detailing the results of the fieldwork will be prepared that will include methods, maps, photos, and representative descriptions of any sites encountered. The report will follow guidelines set forth in Chapter 26 of the THC's Rules of Practice and Procedures in conformance with Section 106 and will follow the CTA's Guidelines for Cultural Resource Reports (CTA 2023). A draft cultural resource monitoring report in electronic format (.pdf and Word) will be provided which will incorporate up to one round of revisions to the report prior to submitting the draft report to the THC for the 30-day review. The final report will be provided in electronic format (.pdf) along with shapefiles and kmz of findings. All records will be curated at the Center for Archeological Studies (CAS) at Texas State University in San Marcos, Texas under terms of the Antiquities Permit.

h. DELIVERABLES:

- A draft archaeological report submitted electronically (in Microsoft Word – figures may be pdf) to the Client for one round of review and comment prior to being submitted to the THC or the 30-day review period.
- A final archeological report for submission to Williamson County and for upload to the THC eTRAC system for the 30-day review period.
- Curate records at CAS and complete other permit requirements (e.g., send survey shp files to THC).

8. GEOTECHNICAL SERVICES

No supplemental scope under this SWA #6.

9. PLAN PREPARATION

a. ROADWAY:

- No supplemental scope under this SWA #6.
- b. DRAINAGE:
No supplemental scope under this SWA #6.
 - c. SIGNING AND MARKINGS:
No supplemental scope under this SWA #6.
 - d. TRAFFIC CONTROL:
No supplemental scope under this SWA #6.
 - e. WATER QUALITY:
No supplemental scope under this SWA #6.
 - f. DELIVERABLES:
No supplemental scope under this SWA #6.
10. PERMITS
No supplemental scope under this SWA #6.
11. BIDDING PHASE SERVICES
No supplemental scope under this SWA #6.
12. EXCLUSIONS
No supplemental scope under this SWA #6.

Attachment D-6 Fee Schedule

| Price Proposal | | Labor Plan | | | | Price Summary / Totals | | | | | |
|---|--|--------------------------------------|--|----------------------------------|-------------------------------|---|---------------|-----------------|-----------------|----------|--------------------------------|
| CR 110 North <i>Williamson County - CR 110 SWA6 to WA1</i> Submitted to: Williamson County (Attn: Bob Daigh) Contract Type: T&M | | Bill Rate > | 157.13 | 107.84 | 107.84 | Task Pricing Totals | | 11369.12 | | | |
| | | Proj. Area > | | | | Specify Add'l Fees on Setup Technology Use Fee | | 0.00 | | | |
| | | | | | | Total Price | | 11369.12 | | | |
| | | Pricing by Resource | | | | | | | | | |
| | | Sr. Env Planner (Pollyanna Clark) | Sr. Env Scientist (Todd Schnakenberg) | Env Scientist (Steven Sarich) | Env Scientist (Cynal Ward) | Labor | Subs | Travel | Mat'l's & Equip | ODCs | Task Pricing Totals |
| Project Phases / Tasks | | Total Labor Hrs | 16 | 16 | 23 | 23 | 11,369 | - | - | - | 11369.12 |
| SWA6 - WA 1 | | 78 | 16 | 16 | 23 | 23 | 11,369 | - | - | - | 11369.12 |
| 7. Environmental Services | | 78 | 16 | 16 | 23 | 23 | 11,369 | - | - | - | 11369.12 |
| g. Texas Antiquities Code (TAC) Compliance | | 32 | - | 8 | 12 | 12 | 3,845 | - | - | - | 3845.20 |
| i. Archeological Fieldwork and Reporting | | 32 | 8 | 8 | 12 | 12 | 3,845 | - | - | - | 3845.20 |
| h. Deliverables | | 46 | 16 | 8 | 11 | 11 | 7,524 | - | - | - | 7523.92 |
| Totals | | 78 | 16 | 16 | 23 | 23 | 11,369 | - | - | - | 11369.12 |









11/18/2025 Agenda Item #60 (CR110N) RPS WA#01SWA#06

Final Audit Report

2025-11-21

| | |
|-----------------|--|
| Created: | 2025-11-18 |
| By: | Crystal Hansen (chansen@hntb.com) |
| Status: | Signed |
| Transaction ID: | CBJCHBCAABAAXcaHVTND3knrWi5S9ThQJMIzuPBBMqA9 |

"11/18/2025 Agenda Item #60 (CR110N) RPS WA#01SWA#06" History

-  Document created by Crystal Hansen (chansen@hntb.com)
2025-11-18 - 2:21:27 PM GMT- IP address: 74.192.26.4
-  Document emailed to Delia Colon (delia.colon@wilcotx.gov) for signature
2025-11-19 - 4:36:14 PM GMT
-  Email viewed by Delia Colon (delia.colon@wilcotx.gov)
2025-11-19 - 4:36:22 PM GMT- IP address: 66.76.4.65
-  Document signing delegated to Steve Snell (steve.snell@wilcotx.gov) by Delia Colon (delia.colon@wilcotx.gov)
2025-11-19 - 10:22:06 PM GMT- IP address: 66.76.4.65
-  Document emailed to Steve Snell (steve.snell@wilcotx.gov) for signature
2025-11-19 - 10:22:06 PM GMT
-  Email viewed by Steve Snell (steve.snell@wilcotx.gov)
2025-11-21 - 1:51:34 PM GMT- IP address: 166.205.58.51
-  Document e-signed by Steve Snell (steve.snell@wilcotx.gov)
Signature Date: 2025-11-21 - 1:52:05 PM GMT - Time Source: server- IP address: 166.205.58.51
-  Agreement completed.
2025-11-21 - 1:52:05 PM GMT