

ATTACHMENT B

RESOLUTION NO. 2024-_____

RESOLUTION OF THE YOLO COUNTY BOARD OF SUPERVISORS EXPANDING THE BOUNDARY OF AGRICULTURAL PRESERVE NO. 002

WHEREAS, the County is authorized to establish and amend the boundaries of Agricultural Preserves pursuant to the California Land Conservation Act of 1965 (the Williamson Act); and

WHEREAS, the County has been requested to expand the boundary of Agricultural Preserve No. 002 to allow for the execution of a new Williamson Act contract consisting of ±90.5 acres, currently identified as Assessor's Parcel Numbers (APN) 049-190-023; and

WHEREAS, the procedural requirements to amend the boundary of Agricultural Preserve No. 002 as required by the Williamson Act and Yolo County Williamson Act Guidelines have been followed; and

WHEREAS, the land to be added to the existing Agricultural Preserve is used to produce agricultural commodities for commercial purposes, preserve natural habitat, and for other compatible uses; and

WHEREAS, the alteration of Agricultural Preserve No. 002 will not result in the removal of any land from the Williamson Act and is consistent with the 2030 Countywide General Plan, which includes numerous policies and programs to conserve and preserve agricultural lands, and meets the requirements of the County Williamson Act Guidelines.

NOW, THEREFORE, BE IT RESOLVED by the Board of Supervisors of the County of Yolo as follows:

1. The foregoing recitals are true and correct.
2. The Board of Supervisors finds that the actions as set forth in this Resolution are in the public interest and necessary to public health, safety, and welfare.
3. The Board of Supervisors hereby expands the boundary of Agricultural Preserve No. 002 to include the following real property located in the County of Yolo and more particularly described as Yolo County Assessor's Parcel Number: 049-190-023
4. The alteration of Agricultural Preserve No. 002 is consistent with the 2030 Countywide General Plan, Yolo County Williamson Act Guidelines, and California Land Conservation Act of 1965.

Passed and Adopted this 3rd day of December, 2024, by the following vote:

AYES:

NOES:

ABSENT:

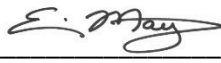
ABSTAIN:

Supervisor Lucas Frerichs, Chair
Yolo County Board of Supervisors

ATTEST:
Julie Dachtler, Senior Deputy Clerk
Board of Supervisors

APPROVED AS TO FORM:
Philip J. Pogledich, County Counsel

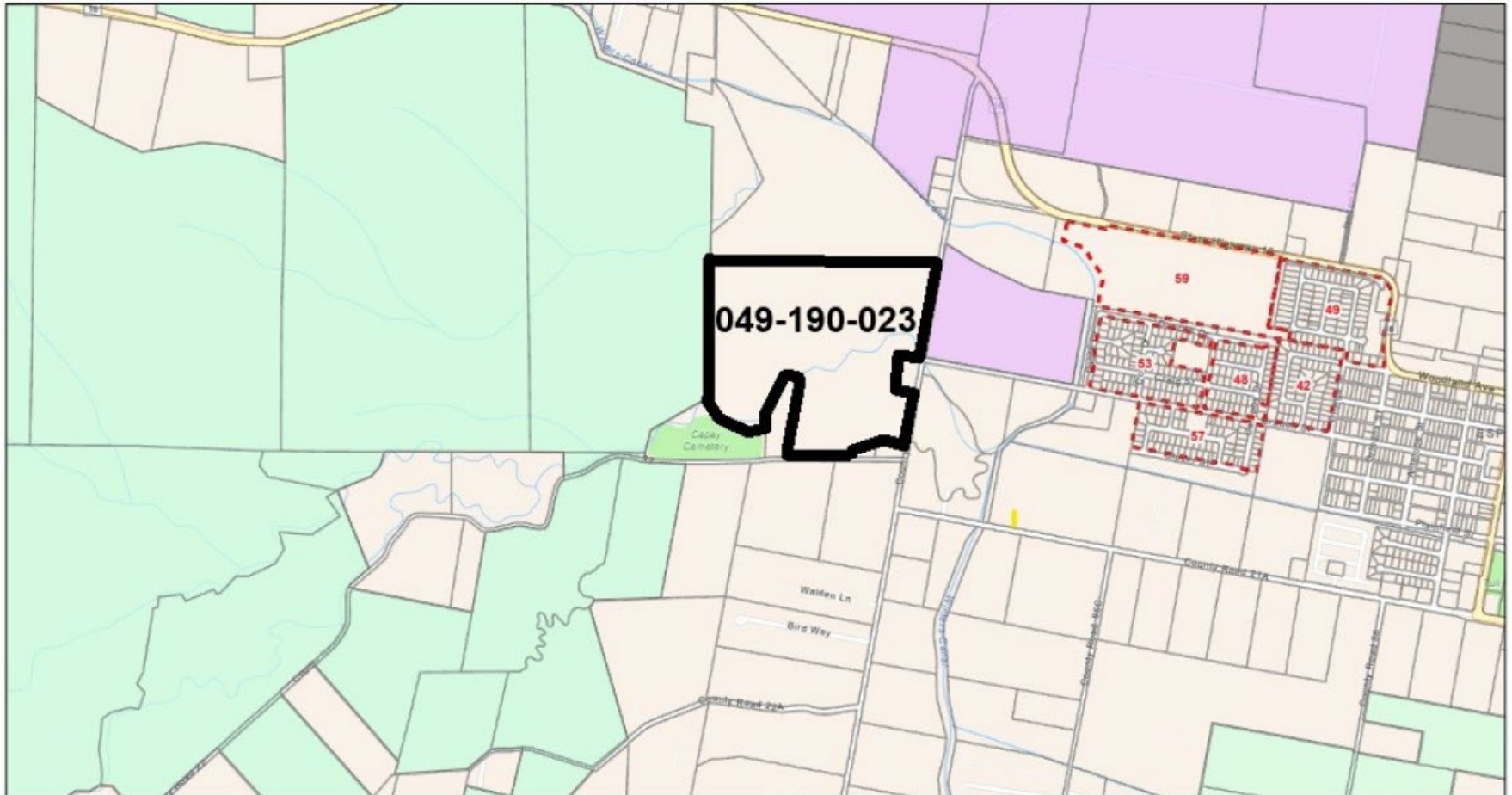
By _____
Deputy (Seal)

By  _____
Eric May, Senior Deputy County Counsel


Attachments:
Exhibit 1 - Expansion of Agricultural Preserve 002

Exhibit 1

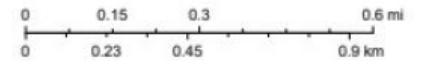
Expansion of Agricultural Preserve 002



11/4/2024, 12:17:26 PM



1:15,503



Esri Community Maps Contributors, Yolo County, California State Parks, Esri, TomTom, Garmin, SafeGraph, GeoTechnologies, Inc, METI/NASA, USGS, Bureau of Land Management, EPA, NPS, US Census Bureau, USDA, USFWS