

# ATTACHMENT E

AGREEMENT NO. 2026-\_\_\_\_\_

## CALIFORNIA LAND CONSERVATION AGREEMENT

THIS AGREEMENT (“Agreement”) is made and entered into this \_\_\_ day of \_\_\_\_\_ (“Effective Date”), between the County of Yolo, a political subdivision of the State of California (hereinafter “County”), and Grimm Family Trust and Caylon Ortiz (hereinafter “Owners”) (collectively, “Parties”).

### RECITALS

WHEREAS, Owners are the legal Owners of property consisting of 81.4± acres of real property, currently identified as Assessor’s Parcel No (APN): 053-010-004 (“Subject Property”), which is more particularly shown in **Attachment A** and described in **Attachment B**, each of which is attached hereto and incorporated herein by this reference; and

WHEREAS, the Subject Property is presently devoted to agricultural and agricultural-related uses; and

WHEREAS, the Subject Property is located in Agricultural Preserve No. AP-064, heretofore enlarged by resolution adopted with the approval of this Agreement; and

WHEREAS, Owners desire to enter into this Agreement; and

WHEREAS, by entering into this Agreement pursuant to the California Land Conservation Act (“Williamson Act”), both Owners and County desire to limit the use of the Subject Property to agriculture use and uses that are compatible with agricultural use in order to discourage premature and unnecessary conversion of land to urban use, recognizing that such land has substantial value to the public as open space and the preservation of such land in such use constitutes an important physical, social, aesthetic, and economic asset to County; and

WHEREAS, the placement of the Subject Property in a preserve and the accompanying execution and approval of this Agreement by the Yolo County Board of Supervisors constitutes a determination by the Board that the highest and best use of the Subject Property during the term of the Contract or any renewal thereof is for agricultural and compatible uses, as defined in this Agreement, as well as the state and local rules, guidelines, and regulations applicable to Williamson Act Contracts and the agricultural preserve and the Williamson Act, as they may be amended from time to time; and

WHEREAS, Owners and County intend the terms, conditions, and restrictions of this Agreement to be substantially similar to or, as permitted by Government Code section 51240, more restrictive than those required generally for agricultural preserve contracts by the Williamson Act and to that end intend that this Contract shall constitute an “enforceable restriction” within the meaning

*Williamson Act Agreement between the County of Yolo  
and Grimm Family Trust and Caylon Ortiz  
Zone File No. 2025-020  
(81.4 Acres—Contract Establishment, APN 053-010-004)*

and for the purposes of Section 8 of Article XIII of the California Constitution and Sections 422 and 423 of the California Revenue and Taxation Code.

NOW, THEREFORE, the parties hereby agree as follows:

### AGREEMENT

1. This Agreement is entered into pursuant to the California Land Conservation Act of 1965, Chapter 7 of Part 1 of Division 1 of Title 5 of the California Government Code, commencing with Section 51200 (“Act”), and is subject to all of the provisions of the Act and provisions of the Yolo County Code, Title 8, Chapter 2, that govern the Agricultural Intensive (A-N), Agricultural Extensive (A-X), or Public Open Space (POS) Zones, the resolution establishing the Agricultural Preserve, and the County’s Williamson Act Guidelines and zoning law, as each may be amended from time to time. This Agreement requires Owners’ compliance with the Act, applicable zoning, and the Williamson Act Guidelines.

2. During the term of this Agreement and any renewals thereof, the Subject Property shall not be used for any purpose other than the production of agricultural commodities, recreation, open space, and other compatible uses as allowed by the Act, provisions of the Yolo County Code relating to land uses and activities in those parts of the property in the Agricultural Intensive (A-N), Agricultural Extensive (A-X), and Public Open Space (POS) Zones, and the County’s Williamson Act Guidelines. During the term of this Agreement, Owners shall be limited to such uses and activities as are allowed within these zones and the County’s Williamson Act Guidelines, as then in force and as may be amended from time to time. The Board of Supervisors of the County may, during the term of this contract or any extensions thereof, by duly-adopted amendment to the Yolo County Code of Ordinances and/or to the County’s Williamson Act Guidelines, add or subtract to those uses deemed compatible with a Williamson Act contract, which shall be incorporated into this Agreement without further action of the Parties.

3. The initial term of this agreement is 10 years from the Effective Date. On the anniversary date of this contract, a year shall be added automatically to the initial term unless notice of nonrenewal is given as provided in Government Code Section 51245. The County may, in its discretion, make a determination pursuant to Government Code Sections 16142(e) or 16142.1, to implement Section 51244(b) and Section 51244.3, by which the term shall be reduced to nine years.

4. Notwithstanding anything to the contrary in this Agreement, the Subject Property shall be subject to and assessed consistent with the provisions of the Revenue and Taxation Code. County and Owners acknowledge, however, that any determination concerning the assessment of the Subject Property is within the discretion of the Yolo County Assessor or the Yolo County Assessment Appeals Board.

5. The County may declare this Agreement terminated if it (or another substantially similar contract) is declared invalid or ineffective in any court adjudication accepted by

*Williamson Act Agreement between the County of Yolo  
and Grimm Family Trust and Caylon Ortiz  
Zone File No. 2025-020  
(81.4 Acres—Contract Establishment, APN 053-010-004)*

the County as final, but no cancellation fee or other penalties shall be assessed against Owners upon such termination.

6. Owners, upon request of the County, shall provide information relating to compliance with the obligations under this Agreement to assist the County and the County Assessor in determining value for assessment purposes or to determine continued eligibility under the Act and compliance with the requirements of this Agreement.

7. Owners represent that he/she/it/they is/are the sole legal Owners of the Subject Property and all necessary persons have executed this Agreement.

8. As part of this Agreement, Owners agree to defend, indemnify, release and hold harmless the County, its agents, officers, attorneys, employees, boards, and commissions from any claim, action or proceeding brought against any of the foregoing individuals or entities, the purpose of which is to attack, set aside, void or annul the approval of this Agreement. This indemnification shall include, but not be limited to, damages, costs, expenses, attorney fees or expert witness fees that may be asserted by any person or entity, including the applicant, arising out of or in conjunction with the approval of this application, whether or not there is concurrent passive or active negligence on the part of the County. If, for any reason any portion of this indemnification agreement is held to be void or unenforceable by a court of competent jurisdiction, the remainder of the agreement shall remain in full force and effect.

9. As required by Government Code section 51243(b), this Agreement is binding upon, and inure to the benefit of, all successors in interest of the Owners. Whenever land under this Agreement is divided, the owners of any parcel may exercise, independent of any other owners of a portion of the divided land, any of the rights of the owners in the original Agreement, including the right to give notice of nonrenewal and to petition for cancellation. The effect of any such action by the owners of a parcel created by the division of land under contract shall not be imputed to the owners of the remaining parcels and shall have no effect on the contract as it applies to the remaining parcels of the divided land. Except as provided in Section 51243.5, on and after the effective date of the annexation by a city of any land under contract with a county, the city shall succeed to all rights, duties, and powers of the county under the Agreement. The terms of this paragraph shall automatically conform to any amendments or changes to the requirements of Government Code section 51243(b).

10. All notices to be given to the Owners in connection with this Agreement shall be given to Owners herein by delivery personally in writing or by depositing the same in the United States Mail, first class postage prepaid, to the address shown on the last equalized assessment roll.

11. This Agreement shall be deemed to be executed within the State of California and construed in accordance with and governed by the laws of the State of California. Any action or proceeding arising out of this Agreement shall be filed and resolved in a California State court located in Woodland, California. Owners waive any removal rights available under State or Federal law.

*Williamson Act Agreement between the County of Yolo  
and Grimm Family Trust and Caylon Ortiz  
Zone File No. 2025-020  
(81.4 Acres—Contract Establishment, APN 053-010-004)*

IN WITNESS WHEREOF, the parties hereto have executed this Agreement on the day and year first above written.


COUNTY OF YOLO

OWNERS:

\_\_\_\_\_  
Supervisor Sheila A. Allen, Chair  
Yolo County Board of Supervisors

  
\_\_\_\_\_  
By: Susan G. Bushman, Co-Trustee of  
the Grimm Family Trust

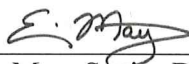
Attest:  
Julie Dachtler, Senior Deputy Clerk  
Board of Supervisors

  
\_\_\_\_\_  
By: Janet L. Voelz, Co-Trustee of the  
Grimm Family Trust

By \_\_\_\_\_  
(Seal)  
Deputy

  
\_\_\_\_\_  
By: Caylon Ortiz, Co-Owner

Approved as to Form:  
Philip J. Pogledich, County Counsel

By   
\_\_\_\_\_  
Eric May, Senior Deputy

*A notary public or other officer completing this certificate verifies only the identity of the individual who signed the document, to which this certificate is attached, and not the truthfulness, accuracy, or validity of that document.*

State of California  
County of Yolo

On \_\_\_\_\_ before me,

\_\_\_\_\_

*personally appeared \_\_\_\_\_ who proved to me on the basis of satisfactory evidence to be the person(s) whose name(s) is/are subscribed to the within instrument and acknowledged to me that he/she/they executed the same in his/her/their authorized capacity(ies), and that by his/her/their signature(s) on the instrument the person(s), or the entity upon behalf of which the person(s) acted, executed the instrument.*

*I certify under PENALTY OF PERJURY under the laws of the State of California that the foregoing paragraph is true and correct.*

*WITNESS my hand and official seal.*

Signature \_\_\_\_\_ (Seal)

*Williamson Act Agreement between the County of Yolo  
and Grimm Family Trust and Caylon Ortiz  
Zone File No. 2025-020  
(81.4 Acres—Contract Establishment, APN 053-010-004)*

A notary public or other officer completing this certificate verifies only the identity of the individual who signed the document, to which this certificate is attached, and not the truthfulness, accuracy, or validity of that document.

State of California

County of yolo

On December 10, 2025 before me,


M. Rymer, Notary Public

personally appeared Jamet L. Voelz who proved to me on the basis of satisfactory evidence to be the person(s) whose name(s) is/are subscribed to the within instrument and acknowledged to me that he/she/they executed the same in his/her/their authorized capacity(ies), and that by his/her/their signature(s) on the instrument the person(s), or the entity upon behalf of which the person(s) acted, executed the instrument.


I certify under PENALTY OF PERJURY under the laws of the State of California that the foregoing paragraph is true and correct.

WITNESS my hand and official seal.

Signature



(Seal)



*Williamson Act Agreement between the County of Yolo  
and Grimm Family Trust and Caylon Ortiz  
Zone File No. 2025-020  
(81.4 Acres—Contract Establishment, APN 053-010-004)*

A notary public or other officer completing this certificate verifies only the identity of the individual who signed the document, to which this certificate is attached, and not the truthfulness, accuracy, or validity of that document.

State of California  
County of Sutter

On December 18, 2026 before me,

Donika R. Malone, Notary Public

personally appeared Caylon Ortiz who proved to me on the basis of satisfactory evidence to be the person(s) whose name(s) is/are subscribed to the within instrument and acknowledged to me that he/she/they executed the same in his/her/their authorized capacity(ies), and that by his/her/their signature(s) on the instrument the person(s), or the entity upon behalf of which the person(s) acted, executed the instrument.

I certify under PENALTY OF PERJURY under the laws of the State of California that the foregoing paragraph is true and correct.

WITNESS my hand and official seal.

Signature [Handwritten Signature] (Seal)



*Williamson Act Agreement between the County of Yolo  
and Grimm Family Trust and Caylon Ortiz  
Zone File No. 2025-020  
(81.4 Acres—Contract Establishment, APN 053-010-004)*

A notary public or other officer completing this certificate verifies only the identity of the individual who signed the document, to which this certificate is attached, and not the truthfulness, accuracy, or validity of that document.

State of California  
County of Marin

On December 20, 2025 before me,

Lilia Holzbaur, Notary Public

personally appeared Susan G. Bushman who proved to me on the basis of satisfactory evidence to be the person(s) whose name(s) is/are subscribed to the within instrument and acknowledged to me that he/she/they executed the same in his/her/their authorized capacity(ies), and that by his/her/their signature(s) on the instrument the person(s), or the entity upon behalf of which the person(s) acted, executed the instrument.

I certify under PENALTY OF PERJURY under the laws of the State of California that the foregoing paragraph is true and correct.

WITNESS my hand and official seal.

Signature Lilia Holzbaur (Seal)



*Williamson Act Agreement between the County of Yolo  
and Grimm Family Trust and Caylon Ortiz  
Zone File No. 2025-020  
(81.4 Acres—Contract Establishment, APN 053-010-004)*

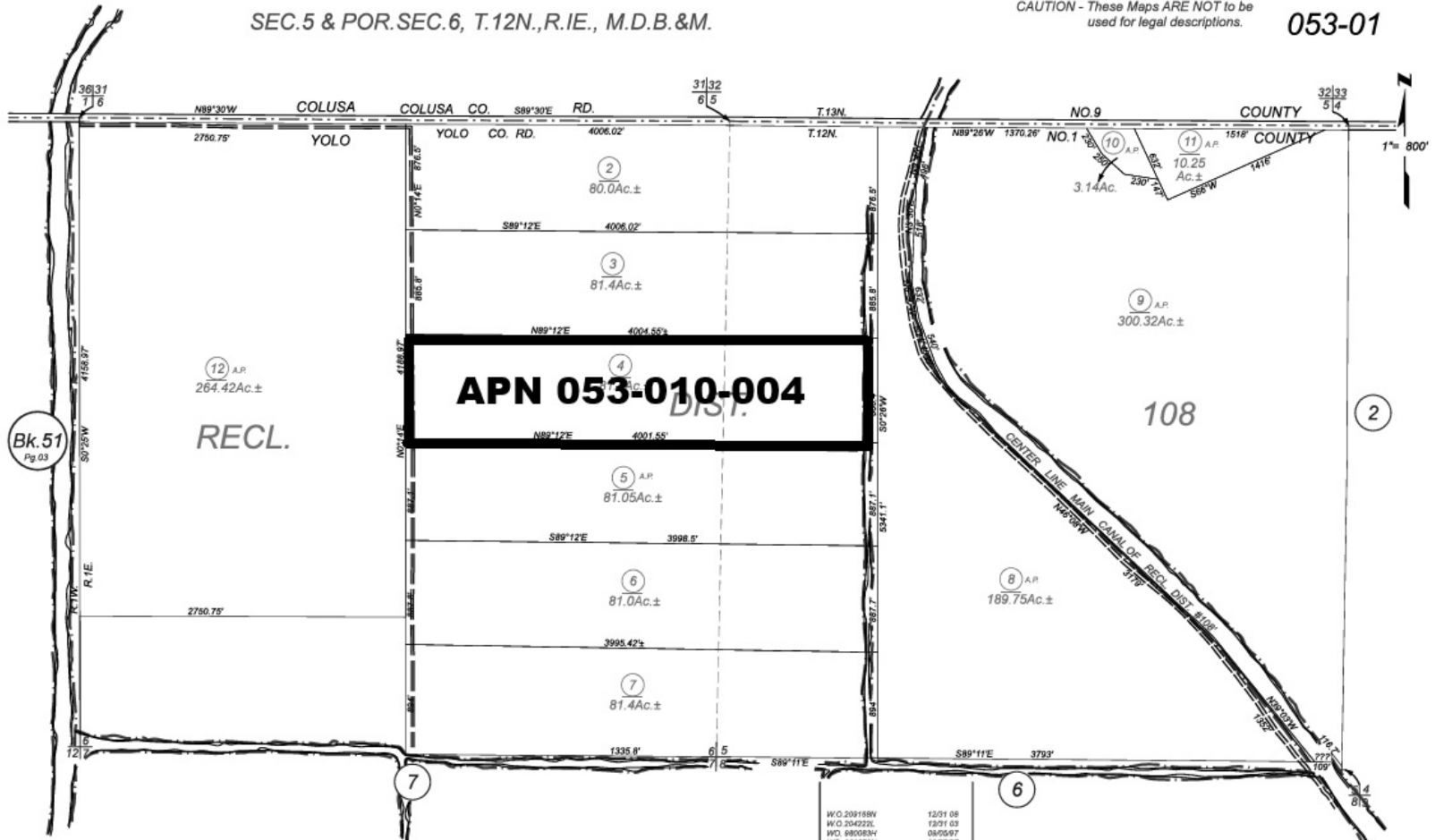
# ATTACHMENT A

APN 053-010-004

SEC. 5 & POR. SEC. 6, T. 12N., R. 1E., M.D.B. & M.

CAUTION - These Maps ARE NOT to be used for legal descriptions.

053-01



Bk. 51  
Pg. 03

RECL.

**APN 053-010-004**  
Dist.

108

W.O. 209168W	12/01/08
W.O. 204222L	12/01/03
W.O. 880032W	08/07/97
W.O. 880072W	08/07/97
W.O. 870155W	12/01/06
W.O. 870192W	01/28/93
W.O. 8556W	12/07/88
W.O. 7206L	02/28/87
W.O. 5572G	02/28/81
W.O. 4500C	03/06/78
037 942	

NOTE - Assessor's Block Number Shown in Ellipses.  
Assessor's Parcel Number Shown in Circles.

Assessor's Map Bk. 53, Pg. 01  
County of Yolo, Calif

(formerly por. 19-02)

09 / 10

# ATTACHMENT B

## **Legal Descriptions for Grimm Williamson Act Contract (APN 053-010-004)**

The land described herein is situated in the State of California, County of Yolo, unincorporated area, described as follows:

That portion of the East half of Section 6, and the West half of the West half of Section 5, Township 12 North, Range 1 East, MDB&M, described as follows:

Beginning at a point on the Western boundary line of the said East half of Section 6, said point bearing South 0° 14' West, 1762.3 feet distant from the Northwest corner of the Northeast quarter of Section 6; thence South 89° 12' East, 4004.55 feet more or less, to the East boundary line of the West half of the West half of Section 5, said Township and Range; thence South 0° 26' West along said Eastern boundary line on the West half of the West half of Section 5, 886.4 feet; thence North 89° 12' West, 4001.55 feet, more or less, to the Western boundary line of the East half of Section 6; thence North 0° 14' East along said Western boundary line of the East half of Section 6, 886.4 feet to the point of beginning.

APN: 053-010-004